

Djarindjin Layout Plan 3 - Living Area Amendment 12

Features

production bore

Land Administration

cadastre

lodged cadastre

private lease

recommended settlement zone

settlement zone

63

settlement layout (SL) lot & SL-lot number

Exclusion Boundary (see [SPP 3.2 Aboriginal Settlements Guideline](#))

chlorine gas storage

drinking water source wellhead protection zone

industry

no-go area

wastewater

Land Use (see [SPP 3.2 Aboriginal Settlements Guideline](#))

road reserve

road, essential service distribution network

residential

house, residential quarters

visitor camping

camping ground, traditional law and culture

community

child care premises, civic use, corrective institution, educational establishment, health care centre, worship building

open space

agriculture - extensive, essential service distribution network, traditional law and culture

rural

rural pursuit, agriculture - extensive, animal husbandry - intensive, agriculture - intensive, essential service distribution network

recreation

recreation, essential service distribution network

pedestrian access way

essential service distribution network, pedestrian access way

drinking water source protection area

any use permitted under the Drinking Water Source Protection Plan

waterway

agriculture - extensive, agriculture - intensive, traditional law and culture

commercial

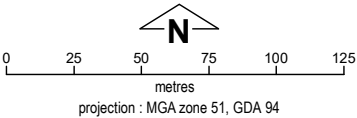
art centre, caravan park, motel, office, service station, shop, tourism accommodation

industrial

fuel depot, industry, motor vehicle repair, storage, vehicle wrecking

public utility

electricity supply, essential service distribution network, drinking water supply, wastewater disposal, telecommunications, rubbish disposal



This Layout Plan does not constitute development approval. It is the responsibility of the developer to ensure that all relevant consents, approvals, licences and clearances are in place prior to commencing physical works on the site. Organisations responsible for such matters may include land owner, local government, incorporated community council, native title representative body, native title prescribed body corporate, Aboriginal Cultural Materials Committee, Environmental Protection Authority, state and federal government departments, and other relevant regulatory authorities. Go to the [PlanWA interactive planning map](#) to view Layout Plans with other spatial layers.

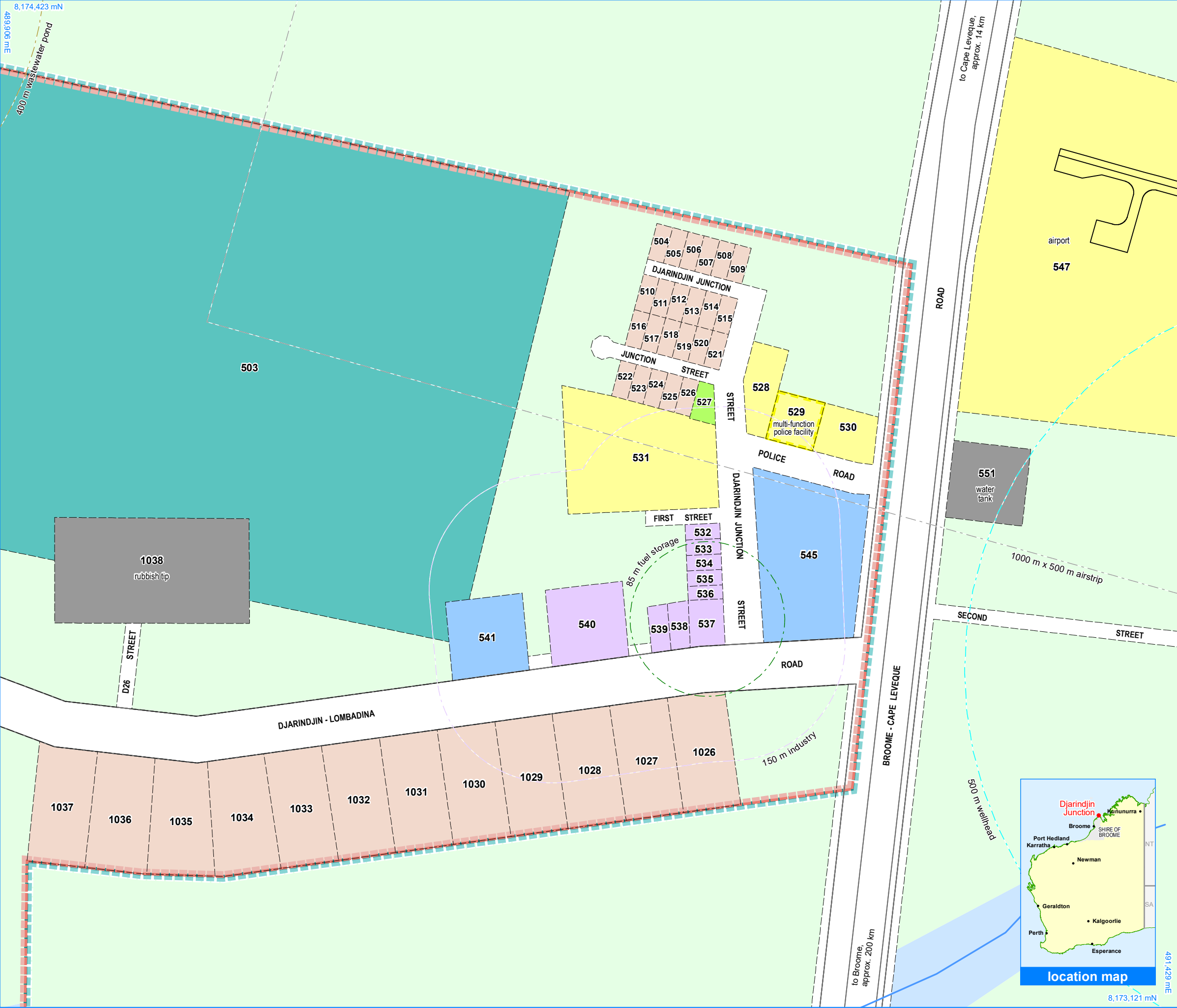
Base information and aerial imagery supplied by the Western Australian Land Information Authority SLIP 1180-2020-1. April 2019 aerial image. Drinking water source protection area derived from the Djarindjin Community Drinking Water Source Protection Plan October 2010, commissioned by the Dept. of Communities (Housing). All construction and developer proponents to refer to the 'Coastal Vulnerability Assessments for Localities in the Shire of Broome - Bardi Jawi Final Report'. Settlement layout lots are not derived from calculated dimensions. Positional accuracy of aerial imagery is +/- 2 metres.

Map document : Djarindjin LP3 Amd12 - Living Area.mxd
Produced by Land Use Planning, Department of Planning, Lands & Heritage on behalf of the Western Australian Planning Commission.
© Western Australian Planning Commission 2022



Djarindjin Layout Plan 3 Background Report

Layout Plan 3 endorsement	
Community	31 May 2007
Local Government	-
Traditional Owners	-
WAPC	1 July 2008
Amendment 12 endorsement	
WAPC	14 October 2022



Djarindjin Junction Layout Plan 3 - Living Area Amendment 12

Features

- as-constructed miscellaneous feature
- watercourse

Land Administration

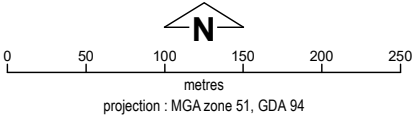
- cadastre
- lodged cadastre
- private lease
- recommended settlement zone
- settlement zone
- settlement layout (SL) lot & SL-lot number

Exclusion Boundary (see [SPP 3.2 Aboriginal Settlements Guideline](#))

- drinking water source wellhead protection zone
- fuel storage
- industry
- utility
- wastewater

Land Use (see [SPP 3.2 Aboriginal Settlements Guideline](#))

road reserve	road, essential service distribution network
residential	house, residential quarters
visitor camping	camping ground, traditional law and culture
community	child care premises, civic use, corrective institution, educational establishment, health care centre, worship building
open space	agriculture - extensive, essential service distribution network, traditional law and culture
rural	rural pursuit, agriculture - extensive, animal husbandry - intensive, agriculture - intensive, essential service distribution network
recreation	recreation, essential service distribution network
pedestrian access way	essential service distribution network, pedestrian access way
drinking water source protection area	any use permitted under the Drinking Water Source Protection Plan
waterway	agriculture - extensive, agriculture - intensive, traditional law and culture
commercial	art centre, caravan park, motel, office, service station, shop, tourism accommodation
industrial	fuel depot, industry, motor vehicle repair, storage, vehicle wrecking
public utility	electricity supply, essential service distribution network, drinking water supply, wastewater disposal, telecommunications, rubbish disposal



This Layout Plan does not constitute development approval. It is the responsibility of the developer to ensure that all relevant consents, approvals, licences and clearances are in place prior to commencing physical works on the site. Organisations responsible for such matters may include land owner, local government, incorporated community council, native title representative body, native title prescribed body corporate, Aboriginal Cultural Materials Committee, Environmental Protection Authority, state and federal government departments, and other relevant regulatory authorities. Go to the [PlanWA interactive planning map](#) to view Layout Plans with other spatial layers.

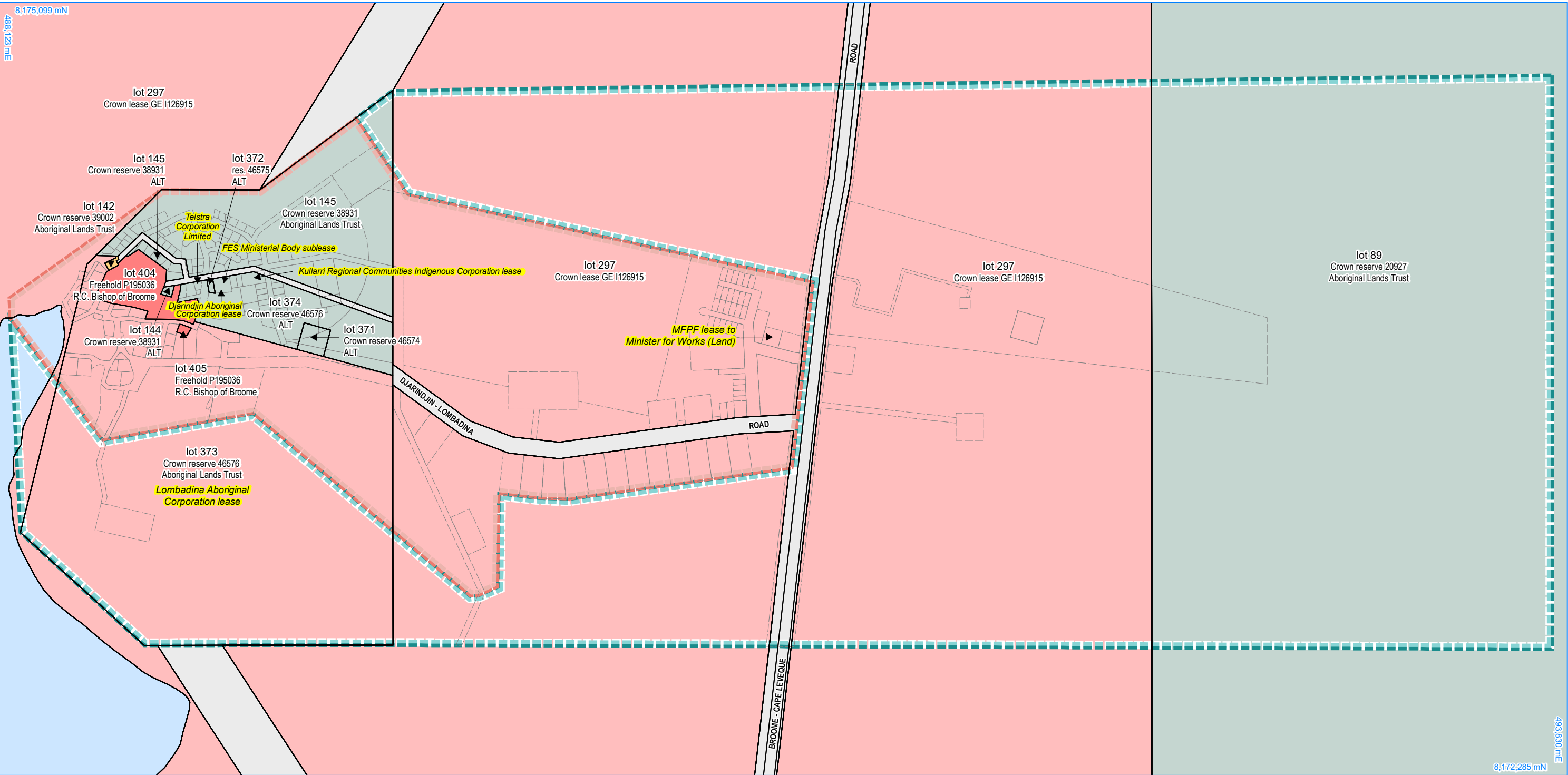
Base information and aerial imagery supplied by the Western Australian Land Information Authority SLIP 1180-2020-1.
Drinking water source protection area derived from the Djarindjin Community Drinking Water Source Protection Plan October 2010, commissioned by the Dept. of Communities (Housing).
All construction and developer proponents to refer to the 'Coastal Vulnerability Assessments for Localities in the Shire of Broome - Bardi Jawi Final Report'.
Settlement layout lots are not derived from calculated dimensions.
\\dopgisfilesrv02\Products\Kimberley\Warmun\LP2\AmD16\ DjarindjinJunctionLP3\AmD11_LivingArea.mxd
Produced by Land Use Planning, Department. of Planning, Lands & Heritage, on behalf of the Western Australian Planning Commission.
© Western Australian Planning Commission November 2021



Djarindjin Layout Plan 3 Background Report

Layout Plan 3 endorsement	
Community	31 May 2007
Local Government	-
Traditional Owners	-
WAPC	1 July 2008
Amendment 12 endorsement	
WAPC	14 October 2022



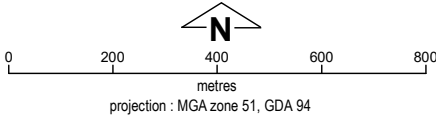


Djarindjin Layout Plan 3 and Lombadina Layout Plan 3 - Land Tenure
Amendment 12



This Layout Plan does not constitute development approval. It is the responsibility of the developer to ensure that all relevant consents, approvals, licences and clearances are in place prior to commencing physical works on the site. Organisations responsible for such matters may include land owner, local government, incorporated community council, native title representative body, native title prescribed body corporate, Aboriginal Cultural Materials Committee, Environmental Protection Authority, state and federal government departments, and other relevant regulatory authorities. Go to the [PlanWA interactive planning map](#) to view Layout Plans with other spatial layers.

Layout Plan 3 endorsement	
Community	31 May 2007
Local Government	-
Traditional Owners	-
WAPC	1 July 2008
Amendment 12 endorsement	
WAPC	14 October 2022



Base information supplied by the Western Australian Land Information Authority SLIP 1180-2020-1.
Settlement layout lots are not derived from calculated dimensions. Positional accuracy of aerial imagery is +/- 2 metres.
Map document : Djarindjin-Lombadina LP3 Amd12 - Land Tenure.mxd
Produced by Land Use Planning, Department of Planning, Lands & Heritage, on behalf of the Western Australian Planning Commission.
© Western Australian Planning Commission 2022

Land Tenure	
crown reserve	
crown reserve - Aboriginal Lands Trust	
Department of Biodiversity, Conservation & Attractions managed	
freehold	
leasehold	
other	
pastoral lease	
pastoral lease - Aboriginal Lands Trust	
unallocated crown land	
water reserve	

Land Administration	
	cadastre
	lodged cadastre
	private lease
	recommended settlement zone
	settlement zone
	settlement layout (SL) lot

