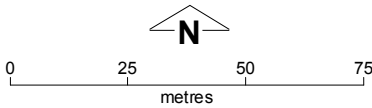




Goolarabooloo Millibinyarri Layout Plan 1 - Living Area

- Land Use**
- community
 - industrial
 - open space
 - public utility
 - recreation
 - residential
 - road reserve

- Land Administration**
- cadastr
 - settlement zone
 - settlement layout (SL) lot & SL-lot number



This layout plan does not constitute development approval. It is the responsibility of the developer to ensure that all relevant consents, approvals, licences and clearances are in place prior to commencing physical works on the site. Organisations responsible for such matters may include land owner, local government, incorporated community council, native title representative body, Department of Environment Regulation, Aboriginal Cultural Materials Committee, Environmental Protection Authority, Department of Commerce, and the Department of Water.

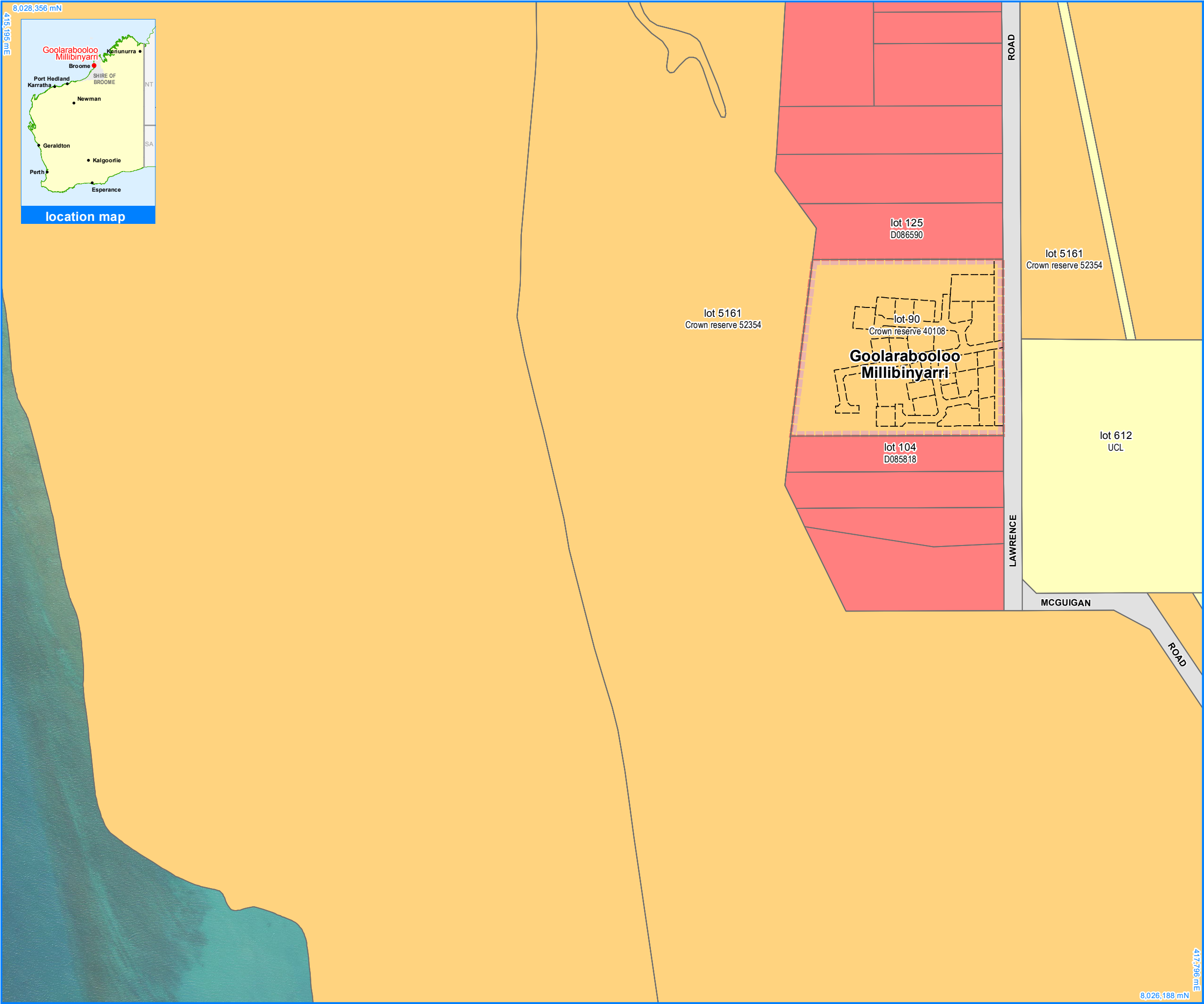
Cadastral data supplied by the Western Australian Land Information Authority (Licence LI 782-2015-1).
Extraction date of cadastre 28/04/2017.
July 2013 aerial image provided by Landgate.
Projection : MGA zone 51, GDA 94
Map document : Goolarabooloo LP1 Amd2 - Living Area.mxd
Layout plan prepared by Department of Planning.
© Western Australian Planning Commission
Settlement layout not derived from calculated dimensions.



Layout Plan 1 endorsement	
Community	4 December 2003
Local Government	19 June 2003
Traditional Owners	-
WAPC	1 August 2005





Amendment 2 endorsement	
WAPC	1 May 2017

Amendment 2






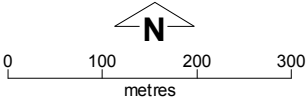
Goolarabooloo Millibinyarri Layout Plan 1 - Land Tenure

Land Tenure

-  crown reserve
-  freehold
-  other
-  unallocated crown land

Land Administration

-  cadastre
-  settlement zone
-  settlement layout (SL) lot



This layout plan does not constitute development approval.
It is the responsibility of the developer to ensure that all relevant consents, approvals, licences and clearances are in place prior to commencing physical works on the site. Organisations responsible for such matters may include land owner, local government, incorporated community council, native title representative body, Department of Environment Regulation, Aboriginal Cultural Materials Committee, Environmental Protection Authority, Department of Commerce, and the Department of Water.

Cadastral data supplied by the Western Australian Land Information Authority (Licence LI 782-2015-1).
Extraction date of cadastre 28/04/2017.
July 2013 aerial image provided by Landgate.
Projection : MGA zone 51, GDA 94
Map document : Goolarabooloo LP1 Amd2 - Land Tenure.mxd
Layout plan prepared by Department of Planning.
© Western Australian Planning Commission
Settlement layout not derived from calculated dimensions.



Layout Plan 1 endorsement	
Community	4 December 2003
Local Government	19 June 2003
Traditional Owners	-
WAPC	1 August 2005

Amendment 2 endorsement	
WAPC	1 May 2017

Amendment 2